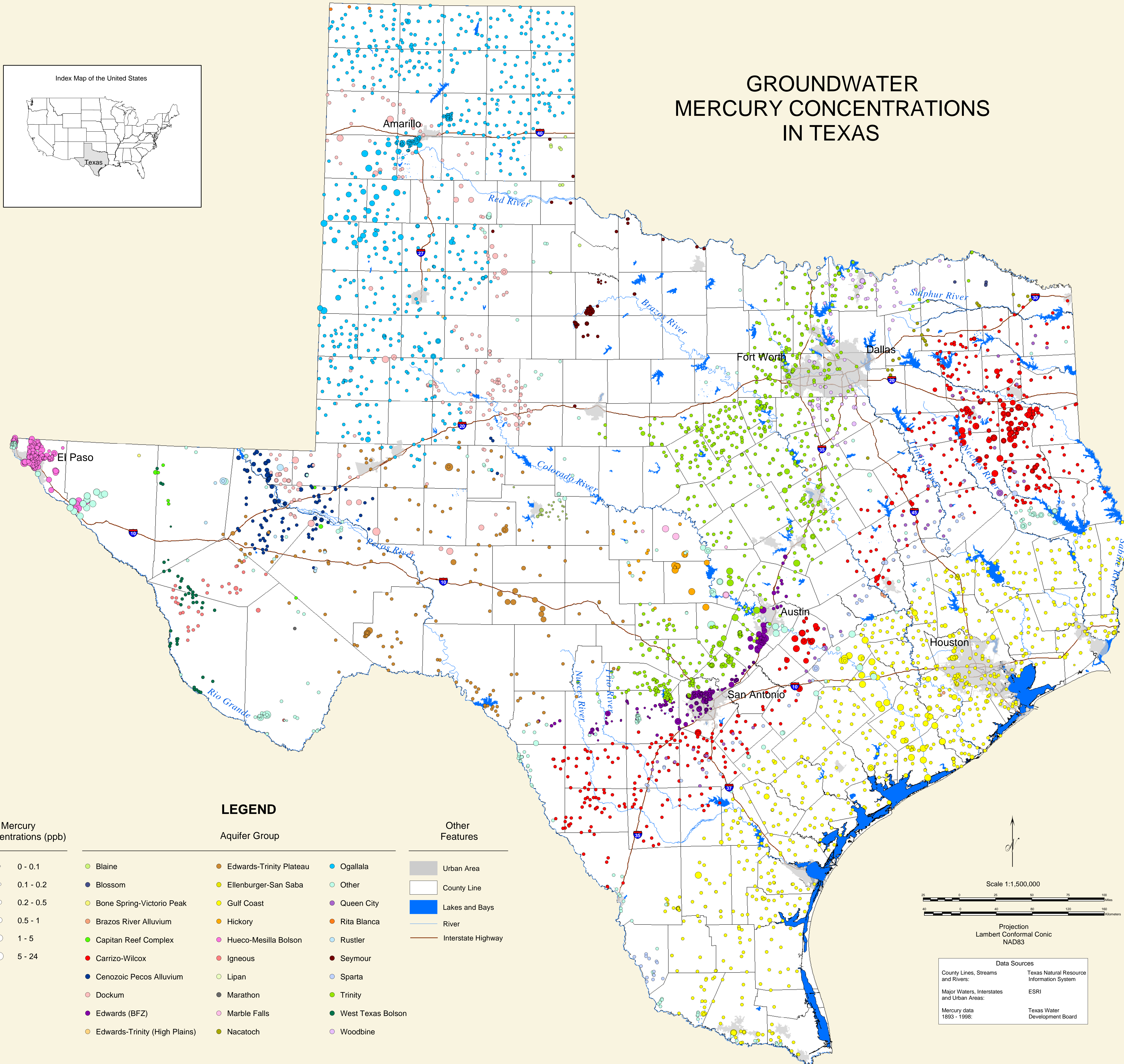
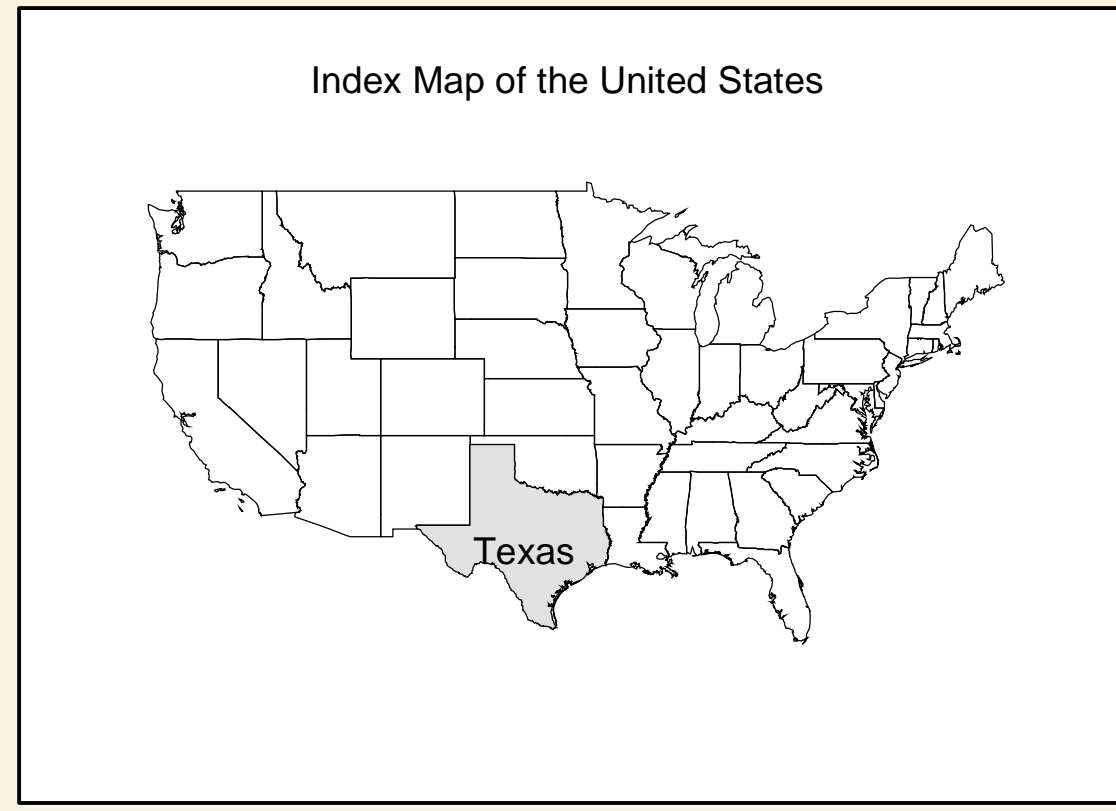


GROUNDWATER MERCURY CONCENTRATIONS IN TEXAS



Mercury Concentrations (ppb)

- 0 - 0.1
- 0.1 - 0.2
- 0.2 - 0.5
- 0.5 - 1
- 1 - 5
- 5 - 24

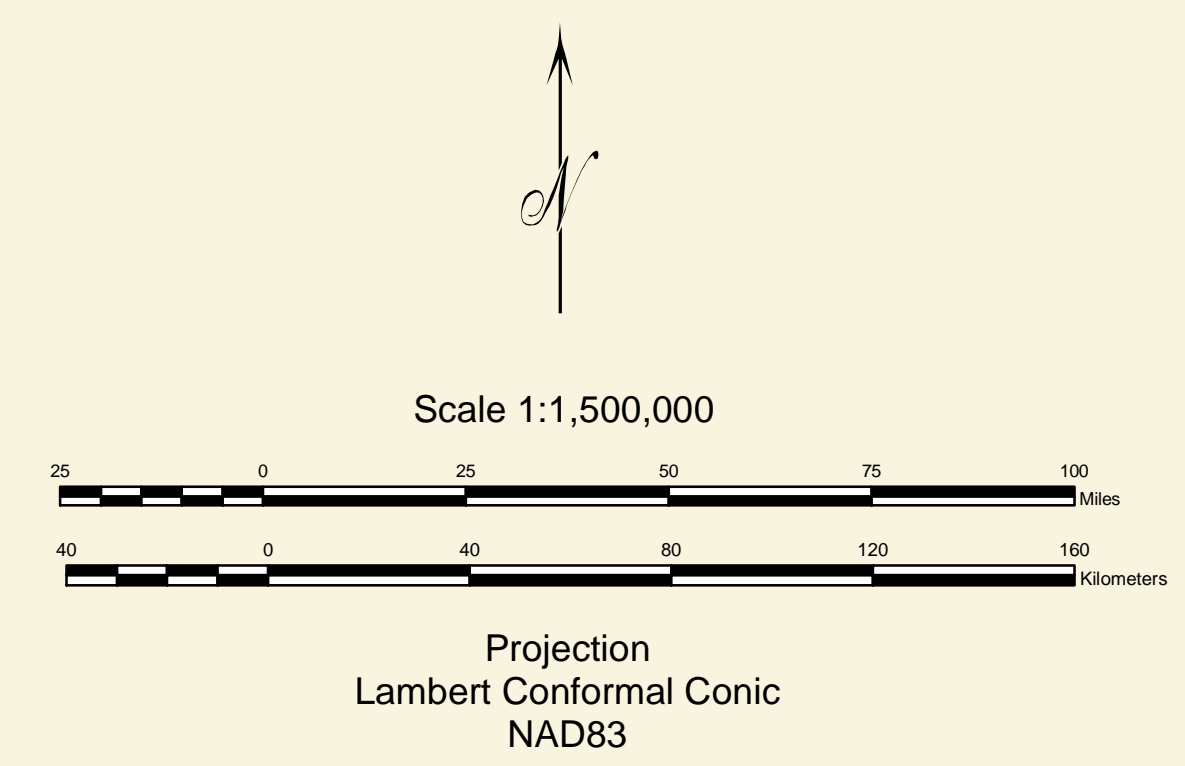
LEGEND

Aquifer Group

- Blaine
- Blossom
- Bone Spring-Victorio Peak
- Brazos River Alluvium
- Capitan Reef Complex
- Carrizo-Wilcox
- Cenozoic Pecos Alluvium
- Dockum
- Edwards (BFZ)
- Edwards-Trinity (High Plains)
- Blaine
- Blossom
- Bone Spring-Victorio Peak
- Brazos River Alluvium
- Capitan Reef Complex
- Carrizo-Wilcox
- Cenozoic Pecos Alluvium
- Dockum
- Edwards (BFZ)
- Edwards-Trinity (High Plains)
- Edwards-Trinity Plateau
- Ellenburger-San Saba
- Gulf Coast
- Hickory
- Hueco-Mesilla Bolson
- Igneous
- Lipan
- Marathon
- Marble Falls
- Nacatoch
- Ogallala
- Other
- Queen City
- Rita Blanca
- Rustler
- Seymour
- Sparta
- Trinity
- West Texas Bolson
- Woodbine

Other Features

- Urban Area
- ▬ County Line
- Lakes and Bays
- ▬ River
- ▬ Interstate Highway



Data Sources	
County Lines, Streams and Rivers:	Texas Natural Resource Information System
Major Waters, Interstates and Urban Areas:	ESRI
Mercury data 1893 - 1998:	Texas Water Development Board

